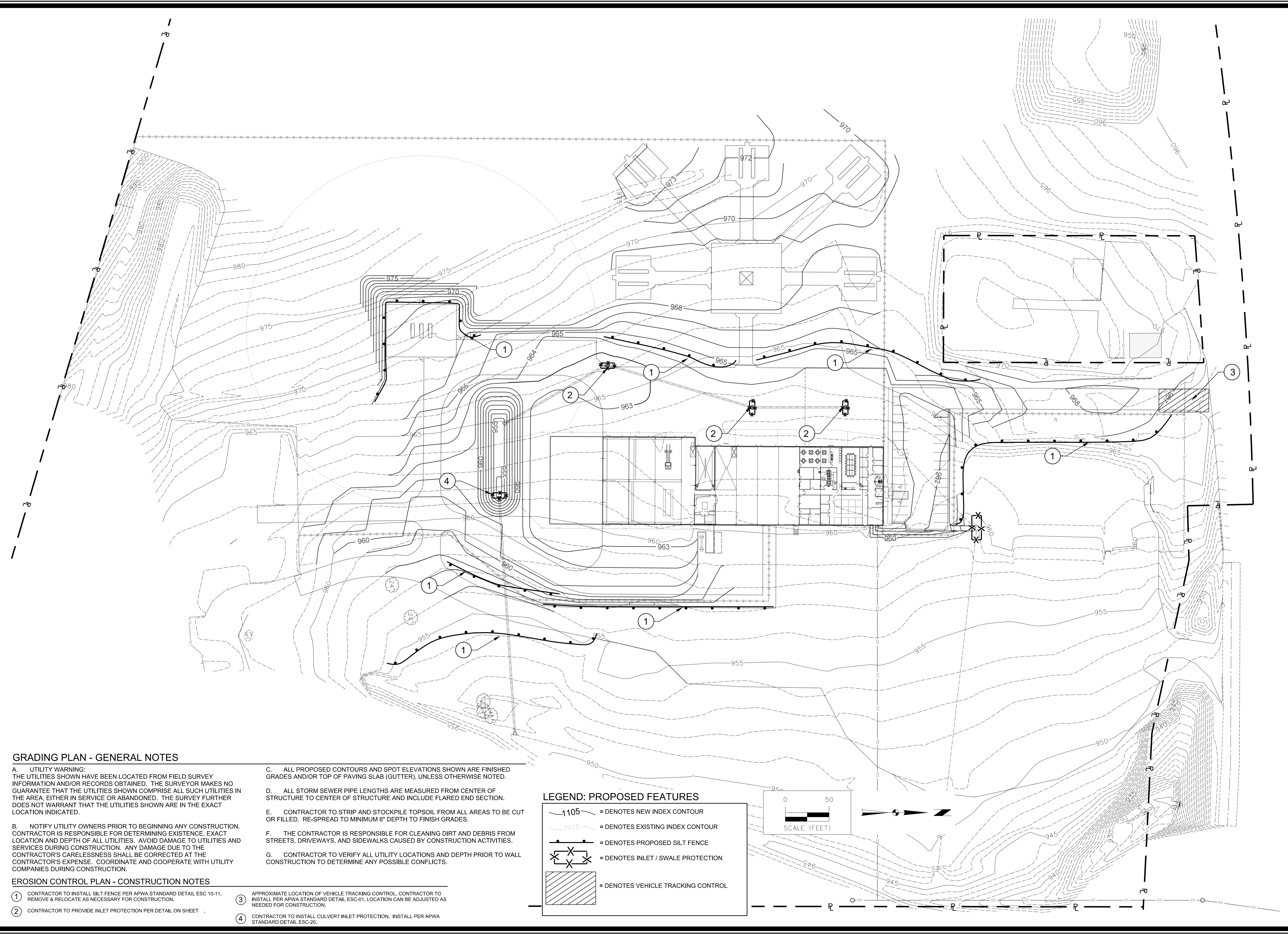


2/20/2017 4:45:53 PM
 2/20/2017 4:45:53 PM
 Y:\open\date.tbl
 Y:\open\drivers\Black_Gray_VB\DWG\unlashed\DWG.plt
 50
 K:\2016 Projects\116.1183 - Altec Design Assurance\CD\116.1183_C2.3_ErosionPlan.dgn
 Snyder
 1:50



GRADING PLAN - GENERAL NOTES

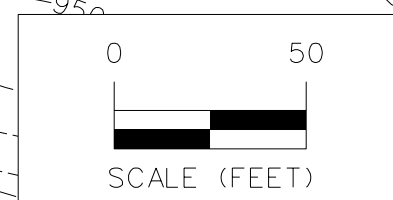
- A. UTILITY WARNING:**
 THE UTILITIES SHOWN HAVE BEEN LOCATED FROM FIELD SURVEY INFORMATION AND/OR RECORDS OBTAINED. THE SURVEYOR MAKES NO GUARANTEE THAT THE UTILITIES SHOWN COMPRISE ALL SUCH UTILITIES IN THE AREA, EITHER IN SERVICE OR ABANDONED. THE SURVEY FURTHER DOES NOT WARRANT THAT THE UTILITIES SHOWN ARE IN THE EXACT LOCATION INDICATED.
- B. NOTIFY UTILITY OWNERS PRIOR TO BEGINNING ANY CONSTRUCTION.**
 CONTRACTOR IS RESPONSIBLE FOR DETERMINING EXISTENCE, EXACT LOCATION AND DEPTH OF ALL UTILITIES. AVOID DAMAGE TO UTILITIES IN THE AREA, EITHER IN SERVICE OR ABANDONED. THE SURVEY FURTHER DOES NOT WARRANT THAT THE UTILITIES SHOWN ARE IN THE EXACT LOCATION INDICATED.
- C. ALL PROPOSED CONTOURS AND SPOT ELEVATIONS SHOWN ARE FINISHED GRADES AND/OR TOP OF PAVING SLAB (GUTTER), UNLESS OTHERWISE NOTED.**
- D. ALL STORM SEWER PIPE LENGTHS ARE MEASURED FROM CENTER OF STRUCTURE TO CENTER OF STRUCTURE AND INCLUDE FLARED END SECTION.**
- E. CONTRACTOR TO STRIP AND STOCKPILE TOPSOIL FROM ALL AREAS TO BE CUT OR FILLED. RE-SPREAD TO MINIMUM 8" DEPTH TO FINISH GRADES.**
- F. THE CONTRACTOR IS RESPONSIBLE FOR CLEANING DIRT AND DEBRIS FROM STREETS, DRIVEWAYS, AND SIDEWALKS CAUSED BY CONSTRUCTION ACTIVITIES.**
- G. CONTRACTOR TO VERIFY ALL UTILITY LOCATIONS AND DEPTH PRIOR TO WALL CONSTRUCTION TO DETERMINE ANY POSSIBLE CONFLICTS.**

EROSION CONTROL PLAN - CONSTRUCTION NOTES

- ① CONTRACTOR TO INSTALL SILT FENCE PER APWA STANDARD DETAIL ESC 10-11. REMOVE & RELOCATE AS NECESSARY FOR CONSTRUCTION.
- ② CONTRACTOR TO PROVIDE INLET PROTECTION PER DETAIL ON SHEET .
- ③ APPROXIMATE LOCATION OF VEHICLE TRACKING CONTROL. CONTRACTOR TO INSTALL PER APWA STANDARD DETAIL ESC-01. LOCATION CAN BE ADJUSTED AS NEEDED FOR CONSTRUCTION.
- ④ CONTRACTOR TO INSTALL CULVERT INLET PROTECTION. INSTALL PER APWA STANDARD DETAIL ESC-20.

LEGEND: PROPOSED FEATURES


- = DENOTES NEW INDEX CONTOUR
- = DENOTES EXISTING INDEX CONTOUR
- = DENOTES PROPOSED SILT FENCE
- = DENOTES INLET / SWALE PROTECTION
- = DENOTES VEHICLE TRACKING CONTROL



ALTEC DESIGN ASSURANCE

EROSION CONTROL PLAN

SNYDER & ASSOCIATES
 ENGINEERS & PLANNERS, INC. www.snyder-associates.com



Project No: 1161183
 Sheet C2.3

SAINT JOSEPH, MISSOURI

802 FRANCIS STREET
 ST. JOSEPH, MO 64501
 816-364-5222

212 N. BUCHANAN
 MARYVILLE, MO 64468
 660-582-8888

Snyder & Associates Engineers & Planners, Inc.
 Missouri State Certificate of Authority #200608544

MARK	REVISION	DATE	BY
Engineer: SD	Checked By: AM	Scale: 1"=50'	Field Bk:
Technician: DB	Date: 01/17	Field Bk:	Page: C2.3